

PTC Photos – Early 1950s



Found by Chris Jagodzinski in the bottom of a box of railroadiansa he obtained at an auction. Photographer or photographers are unknown. It appears that many of the photos were taken on fantrips using chartered cars. Current views from Google Earth are included.

69th Street El Yards



Frankford Car 586



2016 – Lansdowne & Haverford Loop ?



2016 – Rising Sun Avenue north of Duncannon



2016 – Oxford Ave north of Verree



2023 & 2052 – Fox Chase Loop



2023 – Spring Garden Street at Reading RR



2023 – Art Museum Tunnel



2023 – Haverford west of 41st Street



2023 – Lansdowne & Haverford Loop ?




D-38 & 2649 – 12th & Luzerne Streets



D-38 – 12th & Luzerne Streets




Luzerne Depot




Luzerne Depot



8378 – Luzerne Depot



8448 – Luzerne Depot



Luzerne Depot – 8425, C-149, D-38



Luzerne Depot



2058 - Cheltenham & Ogontz Loop

Cheltenham & Ogontz
Write a description for your map

Legend
• Cheltenham Av & Ogontz Av - FS
■ Feature 1



2066 - Willow Grove Terminal



2070 – Turning off Berrell to go under Old Welsh Road



2072 – Crossing Davisville Road



2075 – Willow Grove Terminal



2078 – Edge Hill Road



2097 – 23rd and Venango Loop



2110 – “I” & Erie ?



2128 – 48th & Parkside Loop



2138 – “I” & Erie ?



2172 – Frankford and Bridge Terminal



Frankford and Bridge



Frankford Depot



2189, C-134, C-44 at Frankford Depot



U-1 – Frankford Depot



Frankford Depot



Frankford Depot



2193 – Northbound Frankford Ave south of Solly

Frankford South of Solly
Write a description for your map.



2193 – 60th & Baltimore



2193 – Island Road south of Buist



2193 – 94th and Eastwick



2194 – Westbound Bridge St at Worth St



2194 - Bridge & Worth Streets Siding



2194 – 33rd and Columbia Loop



2201 & 5204 – 60th Street at Lansdowne Ave



60th & Lansdowne
Write a description for your map.



2201 – Baltimore Ave at Christian/54th Streets



2201 – Island Road south of Buist Ave



2201 – 94th and Eastwick



2251 – 3rd & Courtland Training Loop




2516 - 65th St. & Vine St.



2517 – 48th & Parkside Loop



2522 – 65th & Vine Streets



2558 – 49th St between Yocum and Greenway




2591 – Wayne and Clarissa




2600 & 2591 – 63rd & Malvern Loop



2591 - Locust St (Now Locust Walk) West of 36th Street



2591 – Locust St (Now Locust Walk) West of 36th Street



2659 – 5th and Godfrey Loop



2678 – Entering 5th & Godfrey Loop



4124 and D-34 – Ridge Depot



Route 6 – Church Road Northbound



5016 – Ridge and Allegheny



5062 -



5062 – Fairmount Ave east of Beach Street



Germantown Depot – 5205, 5333, U-32



5223 – 11th & Erie Loop



5223 – 11th and Erie Loop



5223 – Front Street south of Arch



5261 – Midvale Avenue below Frederick Street



5283 – Frankford Ave



5296 - Southern Depot



5298 – Southern Depot



Single Truck Sweepers – Southern Depot



2129, 5326, 8043 – 63rd and Malvern Loop



5326 – Eastbound Market St between 50th and 49th




5326 – Delaware Ave between Dyott and Norris



5326 – Ogontz Ave Northbound north of Cheltenham Ave



5326 – Edge Hill Road



5326 – 40th & Baltimore *(Joe Boscia Collection)*



5326 and 2072 – Willow Grove Terminal



5326 – Crossing Reading RR at Old Welsh Road



6753 – Southern Depot



8002 – 3200 Block of Woodland Ave




8044 – Woodland, 32nd & Market Streets



8052 – 48th & Parkside Loop



8195 – Route 37 - Westinghouse Loop



8084 - Westbound 1900 Block of Johnston St. – Terminus of Route 17 opposite Southern Depot from 1925 until last day of service December 28, 1957.



8180 – Southern Depot




8193 – 23rd & Venango Loop



8266 – Eastbound Olney Ave west of Ogontz Ave



8309 – Eastbound Olney Ave west of Ogontz



8400 – 32nd Street south of Market Street

